



Beaufort County Public Works
Stormwater Infrastructure
Project Summary

Project Summary: Laurel Street E

Activity: Routine/Preventive Maintenance

Duration: 09/11/2023 - 09/29/2023

Narrative Description of Project:

Project improved 2,697 L.F. of drainage system. Cleaned out 2,607 L.F. of roadside ditch, 90 L.F. of channel and jetted (6) driveway pipes.

2024-505 / Laurel Street E

	Labor Hours	Labor Cost	Equipment Cost	Material Cost	Contractor Cost	Indirect Cost	Total Cost
AUDIT / Audit Project	2.50	\$89.88	\$0.00	\$0.00	\$0.00	\$0.00	\$89.88
CCO / Channel - cleaned out	8.00	\$215.52	\$182.58	\$0.00	\$0.00	\$0.00	\$398.10
DPJT / Driveway Pipe - Jetted	16.00	\$616.90	\$622.32	\$0.00	\$0.00	\$0.00	\$1,239.22
HAUL / Hauling	30.00	\$924.02	\$1,880.90	\$0.00	\$0.00	\$39.07	\$2,843.99
ONJV / Onsite Job Visit	24.00	\$1,077.84	\$282.00	\$0.00	\$0.00	\$0.00	\$1,359.84
RSDCL / Roadside Ditch - Cleanout	80.00	\$2,331.37	\$2,708.12	\$0.00	\$0.00	\$0.00	\$5,039.49
UTLOC / Utility locates	1.00	\$32.55	\$0.00	\$0.00	\$0.00	\$0.00	\$32.55
Grand Total	161.50	\$5,288.08	\$5,675.92	\$0.00	\$0.00	\$39.07	\$11,003.07

Before



During



After



Project: Laurel Street E
Map #1

Activity: Routine/
Preventive
Maintenance

Project #:
2024-505














Township/SW Dist:
Port Royal Island/6,9

Completed:
September 2023



Legend

Drainage Type

-  Access Pipe
-  Bleeder Pipe
-  Channel Pipe
-  Channel
-  Stream
-  Crossline Pipe
-  Driveway Pipe
-  Lateral
-  Lateral Pipe
-  River
-  Road Pipe
-  Roadside
-  Roadside Pipe



1 inch = 250 feet

Prepared By: BC Stormwater Management Utility

Date Print: 10/04/24

File: C:\project summaries map\Laurel Street E Map #1_2024-505

Project: Laurel Street E Map #2

Activity: Routine/ Preventive Maintenance

Project #: 2024-505

Township/SW Dist: Port Royal Island/6,9

Completed: September 2023



Legend

Drainage Type

- Access Pipe
- Bleeder Pipe
- Channel Pipe
- Channel
- Stream
- Crossline Pipe
- Driveway Pipe
- Lateral
- Lateral Pipe
- River
- Road Pipe
- Roadside
- Roadside Pipe

0 50 100 200 300 400 Feet

1 inch = 250 feet

Prepared By: BC Stormwater Management Utility
Date Print: 10/04/24
File: C:\project summaries map\Laurel Street E Map #2_2024-505